




WFP Projects - Photo Monitoring
Photo Submission Sheet

Name of project:	Jadibuti Sankalan Kendra Nirman
Type of project:	Building Construction
District / VDC / Settlement:	Barekot Rural Municipality, Ward Number - 4, Daha, Jajarkot
Name of LG:	Barekot Rural municipality
GPS coordinates of project site:	Latitude: 28°58'22", Longitude: 82°16'59" Elevation: 2085 m

<i>1). Before start of project</i>	<i>2). During implementation</i>	<i>3). After completion</i>
		
Caption: <i>Construction area of 3 room building</i>	Caption: <i>3 room building of plaster work under construction</i>	Caption: <i>Completed unit of 3 room building</i>
Planned units: 3 Room building	Constructed units: 3 Room building	Completed units: 3 Room building
Project start date: Jan 9, 2023	-	Project end date: April 25, 2023
Date of photo: OCT 18, 2022	Date of photo: April 14, 2023	Date of photo: April 25, 2023
JPG file name:	JPG file name:	JPG file name:
GPS coordinates of place where photo was taken: Latitude: 28°58'22" Longitude: 82°16'59" Elevation: 2085 m	GPS coordinates of place where photo was taken: Latitude: 28°58'22" Longitude: 82°16'59" Elevation: 2085 m	GPS coordinates of place where photo was taken: Latitude: 28°58'22" Longitude: 82°16'59" Elevation: 2085 m
Type of Camera used: Mobile	Type of Camera used: Mobile	Type of Camera used: Mobile
Photographed by: <i>Name: Shailesh Sharma</i> <i>Designation: MTA</i>	Photographed by: <i>Name: Shailesh Sharma</i> <i>Designation: MTA</i>	Photographed by: <i>Name: Shailesh Sharma</i> <i>Designation: MTA</i>